

LOCATION INFORMATION

PARKING

- Columbia Springs has a main parking lot located off Old Evergreen Hwy.
- Parking is free.
- The lot has accessible parking spaces.

RESTROOMS

- Gender-designated, multi-stall restrooms are located at the far east side of the main Hatchery building.

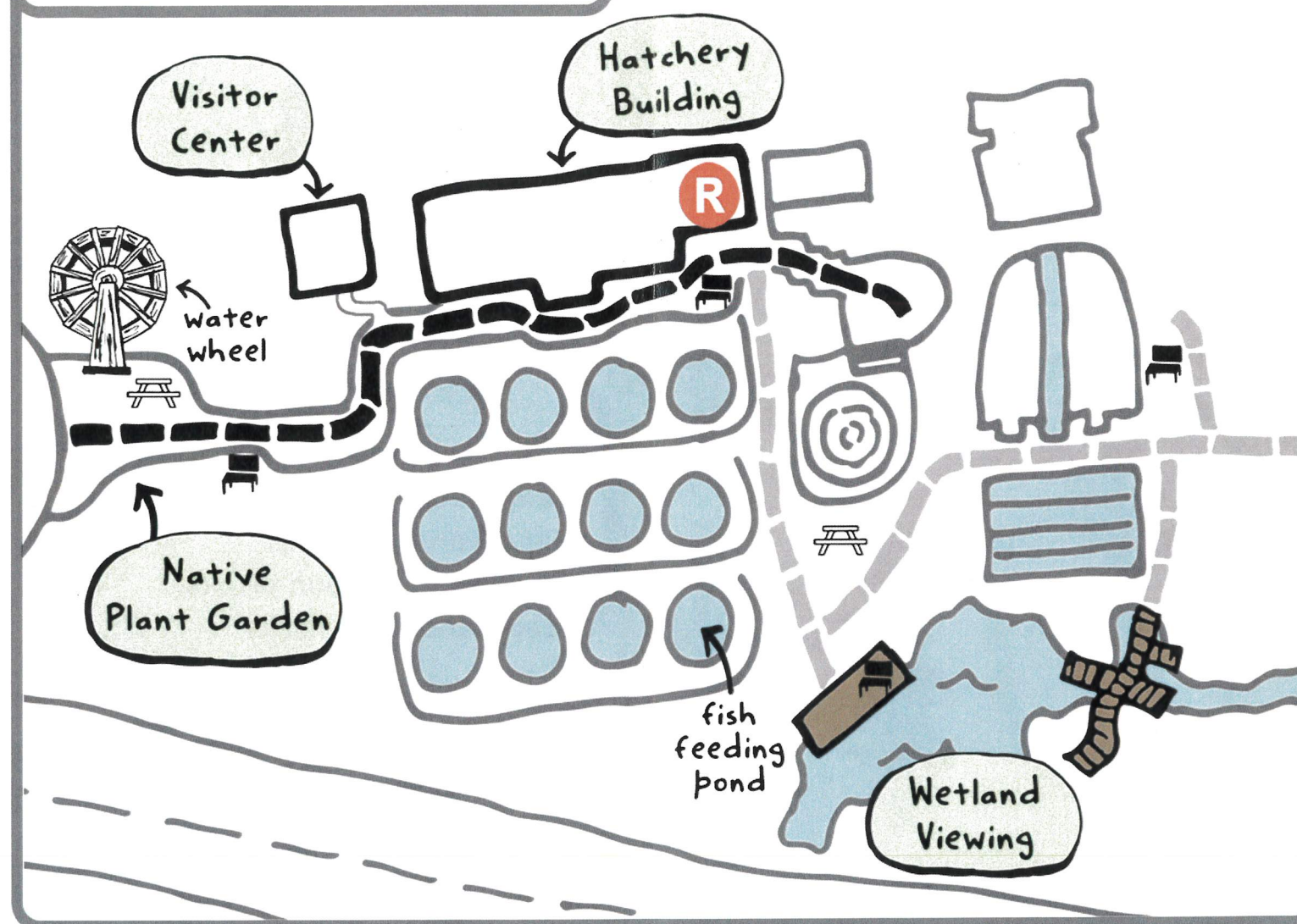
ACCESSIBLE WALK (black route):

- There are two paved paths that begin at the parking lot. One goes west to the start of the Cedar Circle Trail. The other goes east to a viewpoint located past the main Hatchery building (the map on this side details this area).
- Each of these paths is about 0.1 mile.

TRAIL ROUTES (color routes):

- This map includes four trail routes that you can choose to explore: Cedar Circle Trail, Trillium Trail, Heron Loop Trail, and Meadow Trail.
- These trails include some hills and elevation change, as well as uneven surfaces including roots and rocks.
- Each of these trails is about 0.1 to 0.4 mile in length, as indicated.

Hatchery Area Map



Visitor Center

The Columbia Springs Visitor Center is open to the public and hours vary. The building is ADA accessible and includes information and activities.

The Hatchery


The Vancouver Trout Hatchery was built in this location in 1938 due to a natural spring that supplied the cold, clean water that's ideal for raising trout and salmon. The trout and salmon raised here are placed in local waterways to provide recreational fishing opportunities.

Wetland Viewing

Take a closer look at the wetlands area from the viewing platform on the west side or from the boardwalk on the east side. Be sure to keep an eye out for heron.

Native Plant Garden

Very close to the parking lot, you'll find the Native Plant Garden on your right. On this short path, you can find several plants native to this region, including Oregon grape, red alder, salal, thimbleberry, and Pacific blackberry.



Columbia Springs
VANCOUVER, WA



HOPE Dementia Support

Our mission is to provide Support, Education, and Advocacy for care partners of individuals living with dementia.

9901 NE 7th Avenue, Suite 212
Vancouver, WA 98685
Phone: 360-513-5754


Email: alwayshopeinfo@gmail.com
www.hopedementiasupport.org

in collaboration with
AREA AGENCY ON
Aging & Disabilities
OF SOUTHWEST WASHINGTON


Cedar Circle Trail
 Length: 0.4 mile
 Elevation: some hills
 Surface: dirt









Trillium Trail
 Length: 0.3 mile
 Elevation: some hills
 Surface: dirt




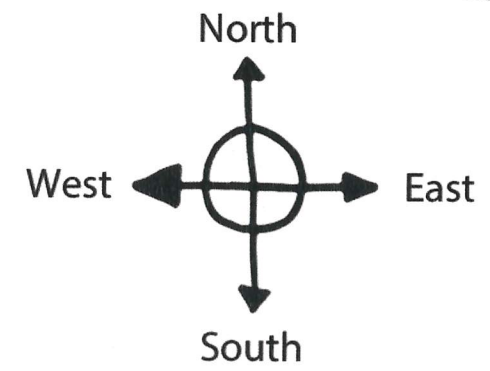
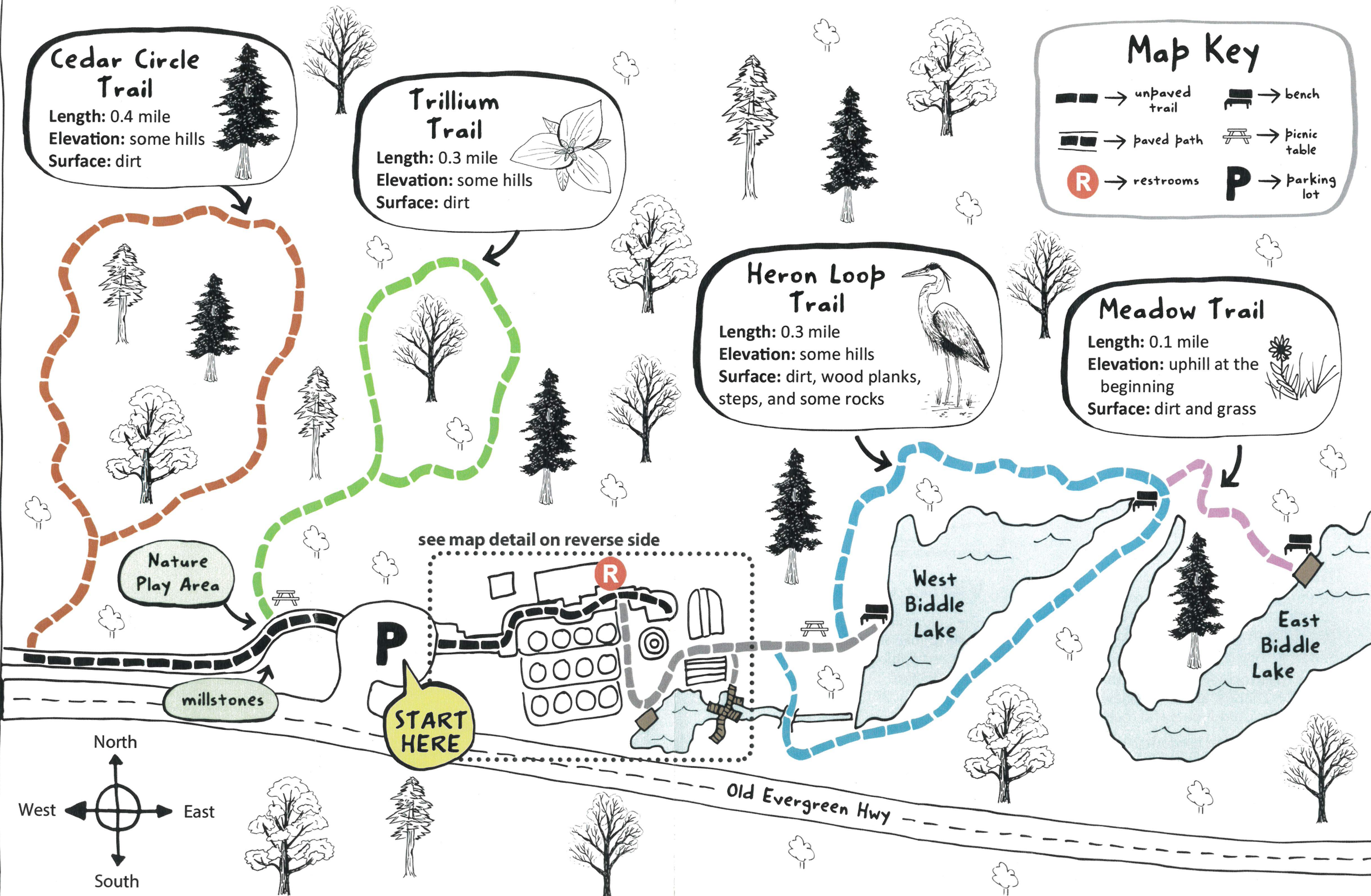
Heron Loop Trail
 Length: 0.3 mile
 Elevation: some hills
 Surface: dirt, wood planks, steps, and some rocks



Map Key

 → unpaved trail	 → bench
 → paved path	 → picnic table
 → restrooms	 → parking lot

Meadow Trail
 Length: 0.1 mile
 Elevation: uphill at the beginning
 Surface: dirt and grass

see map detail on reverse side

START HERE

Old Evergreen Hwy

West Biddle Lake

East Biddle Lake

Nature Play Area

millstones